

Date	Aircraft Type	Aircraft Reg.
__ / __ / __		

ENGINE		
TACH OUT	__ . __	TACH difference
TACH IN	__ . __	


HOBBS OUT	__ . __	HOBBS difference
HOBBS IN	__ . __	

FLIGHT TIMES	
START-UP	__ : __
TAKE-OFF	__ : __
LANDING	__ : __
SHUT-DWN	__ : __

Frequencies	
Luga GND	121.60 MHz
Luga TWR	135.10 MHz
Luga APP	128.15 MHz
GZO VOR	115.70 MHz
Kneeboard Log v2.0	

Additional Information:

ATIS Dep:127.0 MHz - Arv:127.4 MHz

Info		
Time	__ : __ Z	
ILSRwy	RWY __	
TL		
VFRrwy	RWY __	
Wind	__ / __ kts Var. __ / __ °	
Visibility	__ km	<input type="checkbox"/> 9999
Clouds	<input type="checkbox"/> CAVOK <input type="radio"/> SKC __ ft	
FEW (1-2)	__ ft	<input type="radio"/> BKN (5-7) __ ft
SCT (3-4)	__ ft	<input type="radio"/> OVC (8) __ ft
Temp		DEW Pt.
QNH		TREND

TAXI Clearance	

ATC Clearance	
Dep. RWY	RWY __
Rules	<input type="checkbox"/> VFR <input type="checkbox"/> IFR
Reporting Pt.	Departure Route
Altitude	
QNH	
SQUAWk	

FUEL		
	(Units)	Endurance
USABLE		__ : __
REQUIRED		__ : __
RESERVE		__ : __
	Left Tank	Right Tank
Departure		
Arrival		

Date	Aircraft Type	Aircraft Reg.
__ / __ / __		

ENGINE		
TACH OUT	__ . __	TACH difference
TACH IN	__ . __	


HOBBS OUT	__ . __	HOBBS difference
HOBBS IN	__ . __	

FLIGHT TIMES	
START-UP	__ : __
TAKE-OFF	__ : __
LANDING	__ : __
SHUT-DWN	__ : __

Frequencies	
Luga GND	121.60 MHz
Luga TWR	135.10 MHz
Luga APP	128.15 MHz
GZO VOR	115.70 MHz
Kneeboard Log v2.0	

Additional Information:

ATIS Dep:127.0 MHz - Arv:127.4 MHz

Info		
Time	__ : __ Z	
ILSRwy	RWY __	
TL		
VFRrwy	RWY __	
Wind	__ / __ kts Var. __ / __ °	
Visibility	__ km	<input type="checkbox"/> 9999
Clouds	<input type="checkbox"/> CAVOK <input type="radio"/> SKC __ ft	
FEW (1-2)	__ ft	<input type="radio"/> BKN (5-7) __ ft
SCT (3-4)	__ ft	<input type="radio"/> OVC (8) __ ft
Temp		DEW Pt.
QNH		TREND

TAXI Clearance	

ATC Clearance	
Dep. RWY	RWY __
Rules	<input type="checkbox"/> VFR <input type="checkbox"/> IFR
Reporting Pt.	Departure Route
Altitude	
QNH	
SQUAWk	

FUEL		
	(Units)	Endurance
USABLE		__ : __
REQUIRED		__ : __
RESERVE		__ : __
	Left Tank	Right Tank
Departure		
Arrival		

Date	Aircraft Type	Aircraft Reg.
__ / __ / __		

ENGINE		
TACH OUT	__ . __	TACH difference
TACH IN	__ . __	


HOBBS OUT	__ . __	HOBBS difference
HOBBS IN	__ . __	

FLIGHT TIMES	
START-UP	__ : __
TAKE-OFF	__ : __
LANDING	__ : __
SHUT-DWN	__ : __

Frequencies	
Luga GND	121.60 MHz
Luga TWR	135.10 MHz
Luga APP	128.15 MHz
GZO VOR	115.70 MHz
Kneeboard Log v2.0	

Additional Information:

ATIS Dep:127.0 MHz - Arv:127.4 MHz

Info		
Time	__ : __ Z	
ILSRwy	RWY __	
TL		
VFRrwy	RWY __	
Wind	__ / __ kts Var. __ / __ °	
Visibility	__ km	<input type="checkbox"/> 9999
Clouds	<input type="checkbox"/> CAVOK <input type="radio"/> SKC __ ft	
FEW (1-2)	__ ft	<input type="radio"/> BKN (5-7) __ ft
SCT (3-4)	__ ft	<input type="radio"/> OVC (8) __ ft
Temp		DEW Pt.
QNH		TREND

TAXI Clearance	

ATC Clearance	
Dep. RWY	RWY __
Rules	<input type="checkbox"/> VFR <input type="checkbox"/> IFR
Reporting Pt.	Departure Route
Altitude	
QNH	
SQUAWk	

FUEL		
	(Units)	Endurance
USABLE		__ : __
REQUIRED		__ : __
RESERVE		__ : __
	Left Tank	Right Tank
Departure		
Arrival		

Date	Aircraft Type	Aircraft Reg.
__ / __ / __		

ENGINE		
TACH OUT	__ . __	TACH difference
TACH IN	__ . __	


HOBBS OUT	__ . __	HOBBS difference
HOBBS IN	__ . __	

FLIGHT TIMES	
START-UP	__ : __
TAKE-OFF	__ : __
LANDING	__ : __
SHUT-DWN	__ : __

Frequencies	
Luga GND	121.60 MHz
Luga TWR	135.10 MHz
Luga APP	128.15 MHz
GZO VOR	115.70 MHz
Kneeboard Log v2.0	

Additional Information:

ATIS Dep:127.0 MHz - Arv:127.4 MHz

Info		
Time	__ : __ Z	
ILSRwy	RWY __	
TL		
VFRrwy	RWY __	
Wind	__ / __ kts Var. __ / __ °	
Visibility	__ km	<input type="checkbox"/> 9999
Clouds	<input type="checkbox"/> CAVOK <input type="radio"/> SKC __ ft	
FEW (1-2)	__ ft	<input type="radio"/> BKN (5-7) __ ft
SCT (3-4)	__ ft	<input type="radio"/> OVC (8) __ ft
Temp		DEW Pt.
QNH		TREND

TAXI Clearance	

ATC Clearance	
Dep. RWY	RWY __
Rules	<input type="checkbox"/> VFR <input type="checkbox"/> IFR
Reporting Pt.	Departure Route
Altitude	
QNH	
SQUAWk	

FUEL		
	(Units)	Endurance
USABLE		__ : __
REQUIRED		__ : __
RESERVE		__ : __
	Left Tank	Right Tank
Departure		
Arrival		